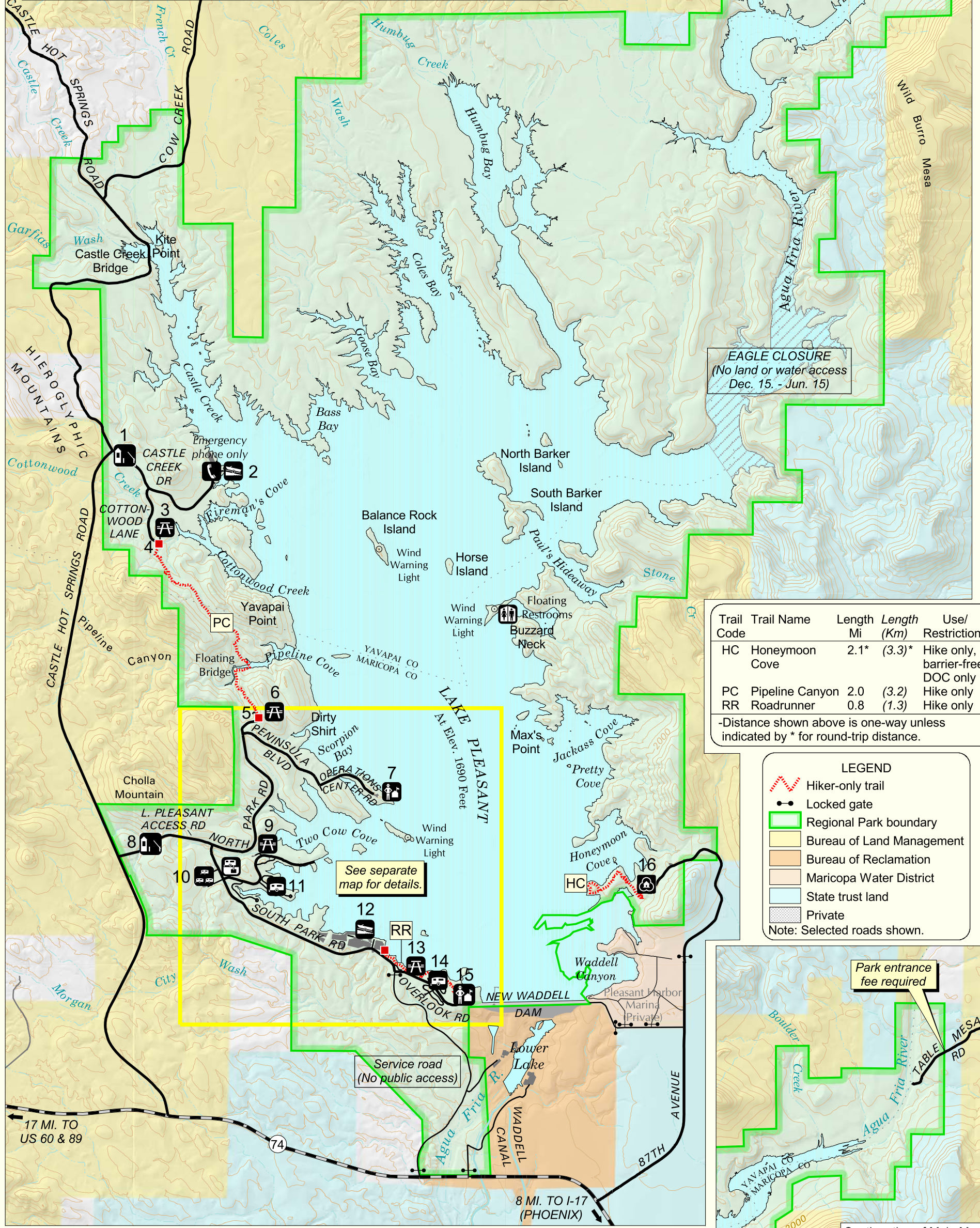


Lake Pleasant Regional Park

See inset below for map continuation.

- FACILITIES**
- 1. North entrance station
 - 2. Castle Creek Boat Ramp (4-Lane)
 - 3. Cottonwood Picnic Area (Day use only)
 - 4. Pipeline Canyon trailhead (North)
 - 5. Pipeline Canyon trailhead (South)
 - 6. Picnic area (Day use only)
 - 7. Park headquarters & first aid
 - 8. Main entrance station
 - 9. Desert Tortoise Picnic Area (Day use only)
 - 10. Group campground & RV dump station
 - 11. Desert Tortoise Campground (Includes walk-in tent campsites)
 - 12. Ten-Lane Boat Ramp
 - 13. Roadrunner Picnic Area; Ramadas A & B (Day use only)
 - 14. Roadrunner Campground
 - 15. Visitor center
 - 16. Desert Outdoor Center (DOC) (Reservations required)

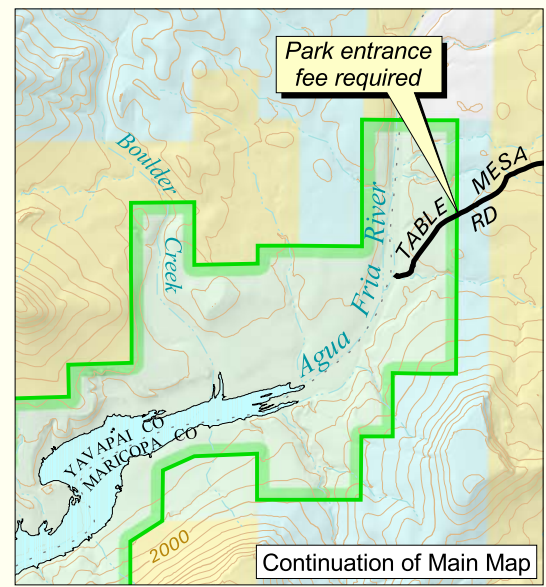


EAGLE CLOSURE
(No land or water access
Dec. 15. - Jun. 15)

Trail Code	Trail Name	Length Mi	Length (Km)	Use/Restrictions
HC	Honeymoon Cove	2.1*	(3.3)*	Hike only, barrier-free, DOC only
PC	Pipeline Canyon	2.0	(3.2)	Hike only
RR	Roadrunner	0.8	(1.3)	Hike only

-Distance shown above is one-way unless indicated by * for round-trip distance.

- LEGEND**
- Hiker-only trail
 - Locked gate
 - Regional Park boundary
 - Bureau of Land Management
 - Bureau of Reclamation
 - Maricopa Water District
 - State trust land
 - Private
- Note: Selected roads shown.



See separate map for details.

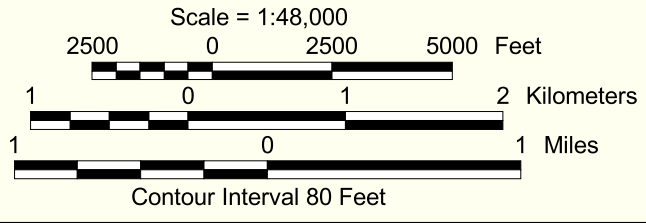
Service road (No public access)

17 MI. TO US 60 & 89

8 MI. TO I-17 (PHOENIX)



Maricopa County
Parks and Recreation



PLEASE NOTE!
Lake is shown at 1690 feet, usually reached in March. Level varies during the year, reaching a minimum, usually in late summer.